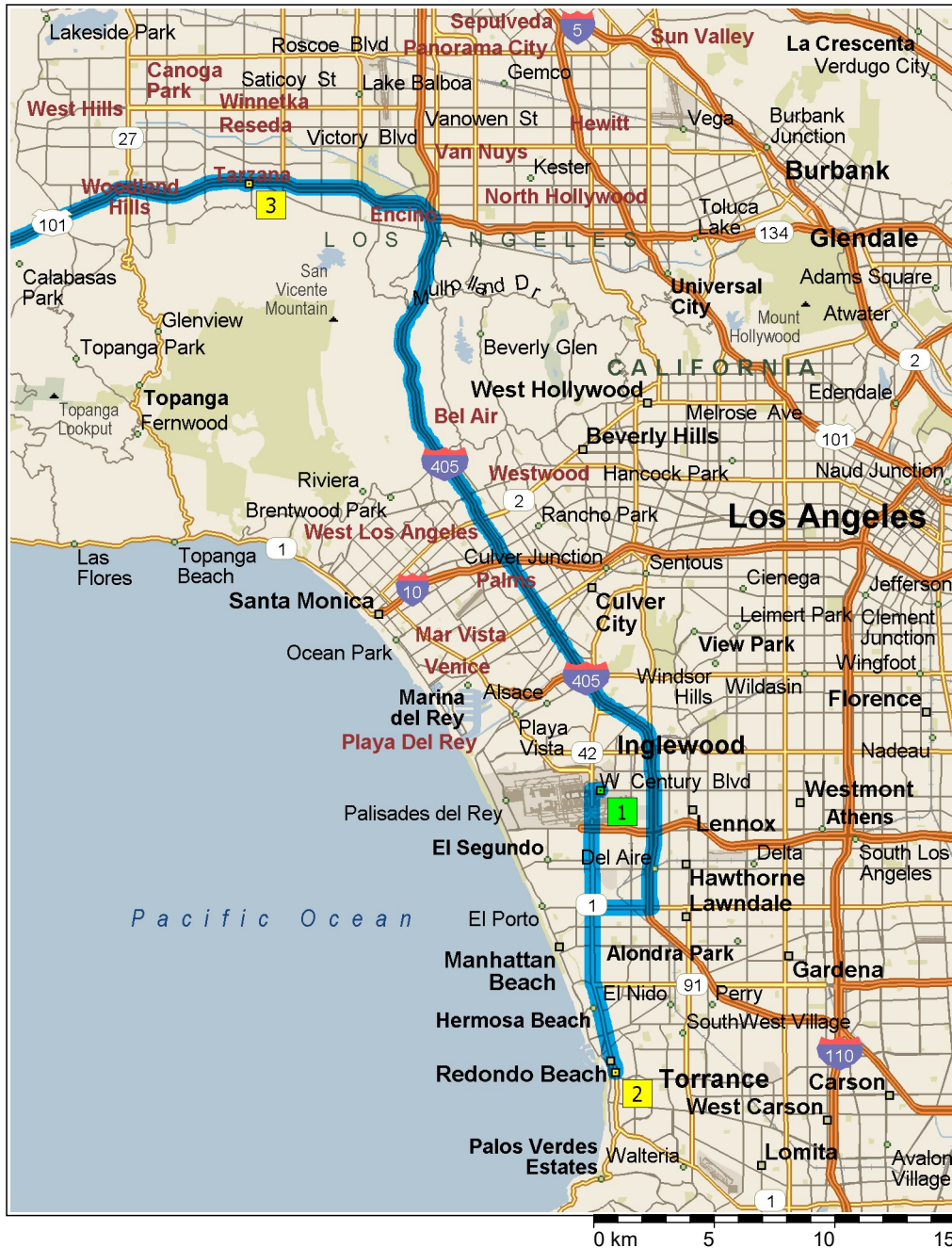


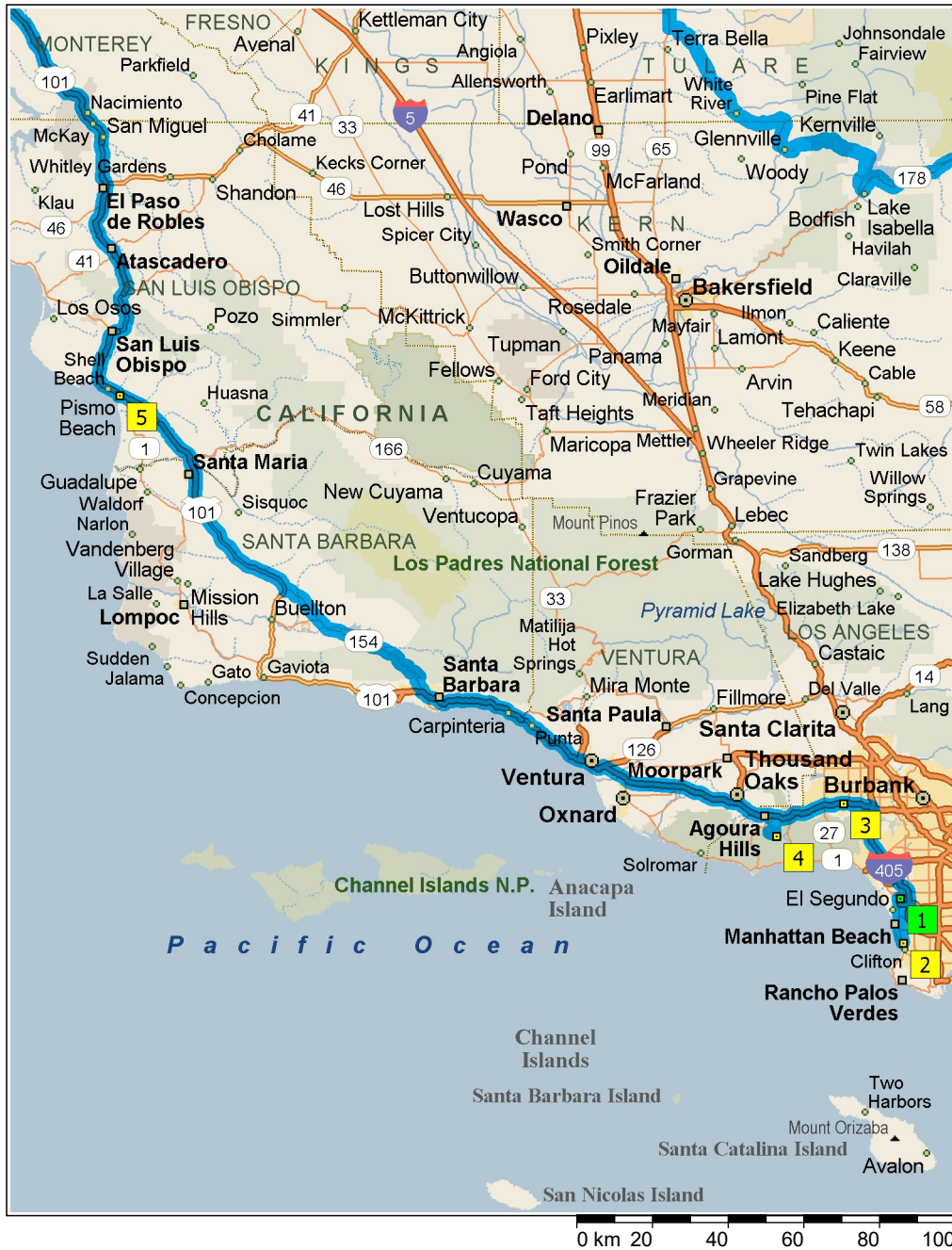
USA 2024

4375,3 kilometers; 22 days, 8 hours, 52 minutes





DAY 1			
16:48	0,0 km	1	Depart Los Angeles International Airport [W Century Blvd, Los Angeles CA 90045, United States, Tel: +(1)-310-6465252] on W Century Blvd (West) for 0,3 km towards CA-1 N / CA-1 S / I-105 / Sepulveda Blvd
16:48	0,3 km		Turn LEFT (South) onto CA-1 [S Sepulveda Blvd] for 11,8 km
17:00	12,2 km	2	Arrive Redondo Pier Inn [206 S Pacific Coast Hwy, Redondo Beach CA 90277, United States, Tel: +(1)-310-3181811]
			End of day
DAY 2			
00:00	12,2 km		Depart Redondo Pier Inn [206 S Pacific Coast Hwy, Redondo Beach CA 90277, United States, Tel: +(1)-310-3181811] on CA-1 [S Pacific Coast Hwy] (North) for 7,0 km
00:07	19,1 km		Turn RIGHT (East) onto (W) Rosecrans Ave for 2,5 km
00:09	21,6 km		Turn LEFT (North) onto Local road(s) for 10 m
00:09	21,6 km		Turn LEFT (West) onto W Rosecrans Ave for 20 m
00:09	21,6 km		Take Ramp (RIGHT) onto I-405 [San Diego Fwy] for 31,6 km towards I-405 N / Santa Monica
00:26	53,3 km		Turn RIGHT onto Ramp for 0,9 km towards US-101 S / US-101 N / Ventura Fwy / Ventura / Los Angeles
00:27	54,2 km		Take Ramp (LEFT) onto US-101 [Ventura Fwy] for 8,3 km towards US-101 N / Ventura
00:31	62,5 km		At exit 24, keep RIGHT onto Ramp for 0,3 km towards Tampa Ave
00:32	62,8 km		Turn LEFT (South) onto Tampa Ave for 0,1 km
00:32	62,9 km		Turn LEFT (East) onto Ventura Blvd for 0,2 km
00:33	63,1 km	3	Arrive Tarzana Inn [19170 Ventura Blvd, Tarzana CA 91356, United States, Tel: +(1)-818-3459410]
			End of day
DAY 3			
00:00	63,1 km		Depart Tarzana Inn [19170 Ventura Blvd, Tarzana CA 91356, United States, Tel: +(1)-818-3459410] on Ventura Blvd (West) for 0,2 km
00:00	63,4 km		Turn RIGHT (North) onto Tampa Ave for 0,1 km



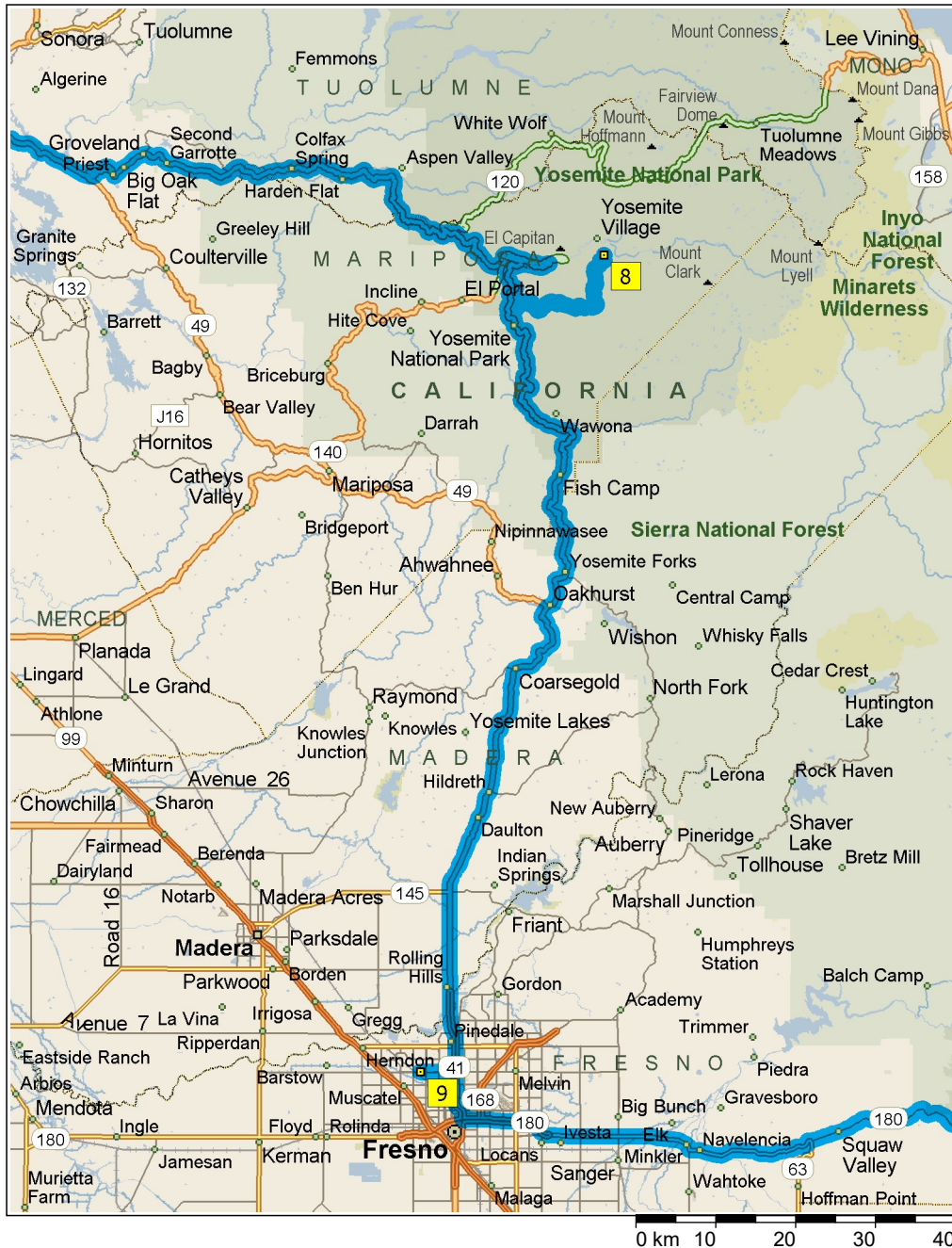
00:00	63,5 km	Take Ramp (LEFT) onto US-101 [Ventura Fwy] for 20,2 km towards US-101 N / US-101 W / Ventura Fwy West
00:11	83,7 km	At exit 36, keep RIGHT onto Ramp for 0,4 km towards Kanan Rd
00:12	84,1 km	Road name changes to Canwood St for 20 m
00:12	84,1 km	Turn LEFT (South) onto Kanan Rd for 30 m
00:12	84,1 km	Road name changes to CR-N9 [Kanan Rd] for 0,8 km
00:12	84,9 km	Turn LEFT (East) onto Cornell Way, then immediately bear RIGHT (South-East) onto Cornell Rd for 3,7 km
00:16	88,6 km	Road name changes to Lake Vista Dr for 1,7 km
00:19	90,3 km	Bear LEFT (South) onto Craggs Dr for 0,8 km
00:21	91,1 km	Turn RIGHT to stay on Craggs Dr for 0,8 km
00:22	91,9 km	Bear LEFT (East) onto Local road(s) for 0,8 km
00:23	92,7 km	4 At M.A.S.H. 4077 filming location, return West on Local road(s) for 0,8 km
00:25	93,6 km	Bear RIGHT (North) onto Craggs Dr for 0,8 km
00:27	94,4 km	Turn LEFT to stay on Craggs Dr for 0,8 km
00:28	95,1 km	Bear RIGHT (East) onto Lake Vista Dr for 1,7 km
00:31	96,9 km	Road name changes to Cornell Rd for 3,6 km
00:34	100,5 km	Bear LEFT (West) onto Cornell Way, then immediately turn RIGHT (North) onto CR-N9 [Kanan Rd] for 0,8 km
00:36	101,3 km	Take Ramp (RIGHT) onto US-101 [Ventura Fwy] for 103,7 km towards US-101 N / Ventura Fwy / Ventura
01:30	205,0 km	At exit 101B, keep RIGHT onto Ramp for 0,4 km towards State St / CA-154 / Cachuma Lake
01:31	205,4 km	Bear RIGHT (North) onto Local road(s) for 10 m
01:31	205,4 km	Turn LEFT (West) onto State St for 0,5 km
01:31	206,0 km	Turn RIGHT (North) onto CA-154 [San Marcos Pass Rd] for 52,4 km
02:04	258,4 km	Take Ramp (RIGHT) onto US-101 [El Camino Real] for 71,0 km towards US-101 N
02:41	329,4 km	At exit 190, keep RIGHT onto Ramp for 0,4 km towards Price Street



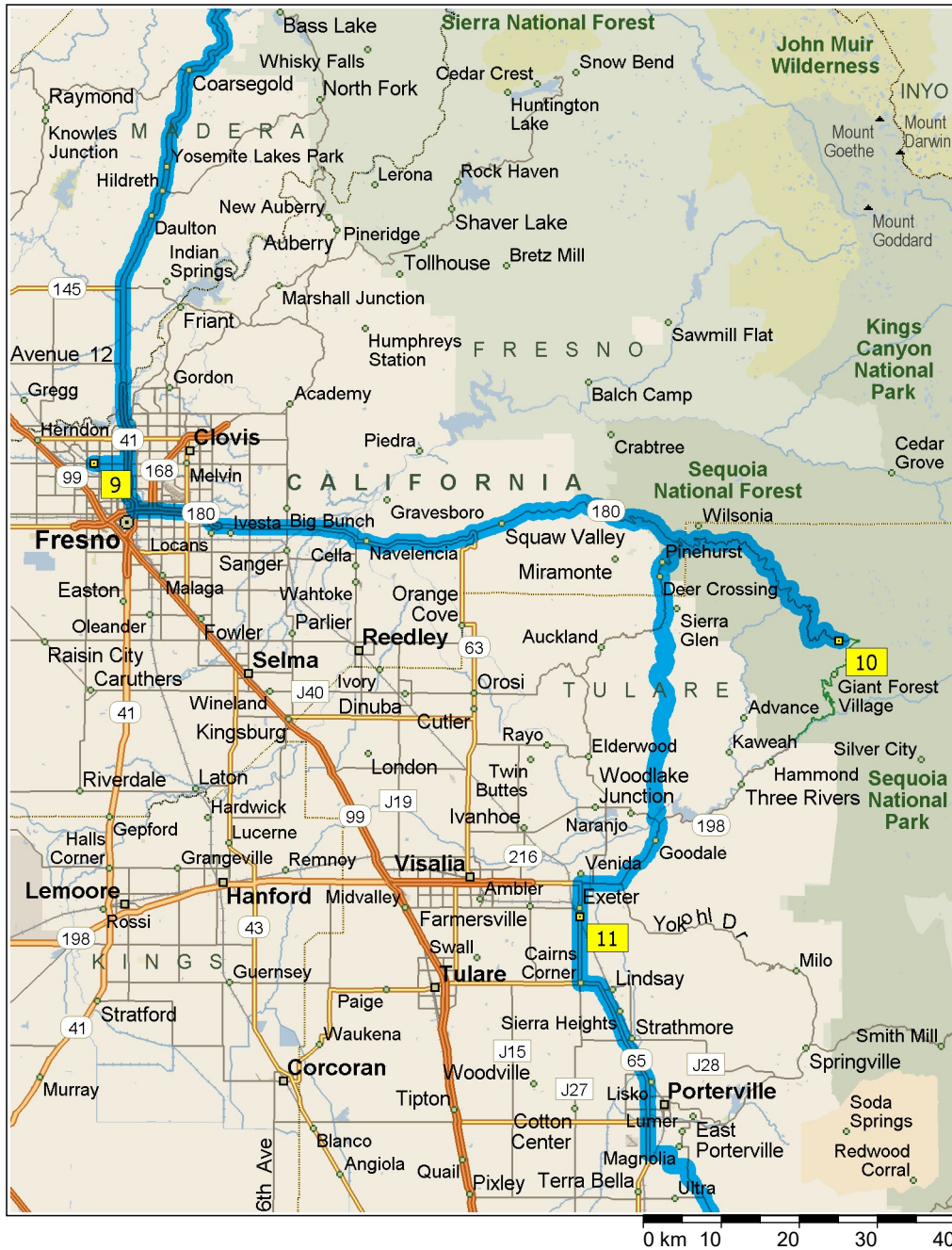
- 02:42 329,8 km Turn LEFT (South-West) onto Ocean View Ave for 30 m
- 02:42 329,8 km **5** Arrive Ocean Palms Motel [390 Ocean View Ave, Pismo Beach CA 93449, United States, Tel: +(1)-805-7734669]
- End of day
- DAY 4**
- 00:00 329,8 km Depart Ocean Palms Motel [390 Ocean View Ave, Pismo Beach CA 93449, United States, Tel: +(1)-805-7734669] on Ocean View Ave (South-West) for 0,1 km
- 00:00 330,0 km Turn RIGHT (North-West) onto CA-1 [Pacific Coast Hwy] for 1,8 km
- 00:03 331,8 km Keep STRAIGHT onto CA-1 [Price St] for 0,3 km
- 00:03 332,0 km Turn RIGHT (North) onto CA-1 [Mattie Rd], then immediately turn LEFT (West) onto Ramp for 0,4 km
- 00:03 332,4 km Merge onto US-101 [CA-1] for 372,0 km
- 03:20 704,5 km Take Ramp (RIGHT) onto I-380 for 3,1 km towards I-380 W / I-280 / San Bruno
- 03:22 707,6 km Take Ramp (RIGHT) onto I-280 [Junipero Serra Fwy] for 8,7 km towards I-280 N / San Francisco
- 03:27 716,3 km At exit 49A, take Ramp (RIGHT) onto Junipero Serra Blvd for 1,3 km towards Junipero Serra Blvd / John Daly Blvd
- 03:28 717,6 km Turn RIGHT (East) onto John Daly Blvd for 0,1 km
- 03:29 717,7 km **6** At CAR PARKING --> BART-Daly City Station [500 John Daly Blvd, Daly City CA 94014, United States], stay on John Daly Blvd (East) for 0,7 km
- 03:29 718,4 km Turn LEFT (North-East) onto CA-82 [Mission St] for 0,8 km
- 03:30 719,1 km Take Ramp (RIGHT) onto I-280 [John F Foran Fwy] for 5,5 km towards I-280 N / Bay Bridge / Civic Center
- 03:33 724,7 km Take Ramp (LEFT) onto US-101 [James Lick Fwy] for 3,8 km towards US-101 N / Bay Bridge / Civic Center
- 03:36 728,5 km Keep RIGHT onto I-80 [James Lick Skwy] for 0,9 km towards I-80 / Oakland / Bay Bridge
- 03:36 729,3 km At exit 1, turn RIGHT onto Ramp for 0,2 km towards 7th St / US-101 N
- 03:37 729,5 km Keep RIGHT to stay on Ramp for 80 m towards Bryant St



- 03:37 729,6 km Turn LEFT (North-East) onto Bryant St for 0,3 km
- 03:37 729,9 km Turn LEFT (North-West) onto 6th St for 1,0 km
- 03:39 730,8 km Keep STRAIGHT onto Taylor St for 0,6 km
- 03:40 731,5 km Turn RIGHT (East) onto Post St for 0,1 km
- 03:41 731,6 km **7** Arrive Club Donatello [501 Post St, San Francisco CA 94102, United States, Tel: +(1)-415-8858809]
- End of day
- DAY 6**
- 00:00 731,6 km Depart Club Donatello [501 Post St, San Francisco CA 94102, United States, Tel: +(1)-415-8858809] on Post St (East) for 0,2 km
- 00:00 731,8 km Turn LEFT (North) onto Powell St for 0,2 km
- 00:01 732,0 km Turn RIGHT (East) onto Bush St for 0,8 km
- 00:02 732,8 km Bear RIGHT (East) onto Battery St for 50 m
- 00:03 732,9 km Road name changes to 1st St for 0,8 km
- 00:04 733,7 km Take Ramp (RIGHT) onto I-80 for 9,5 km towards I-80 E / Oakland / Bay Bridge
- 00:11 743,2 km Take Ramp (RIGHT) onto I-580 [MacArthur Fwy] for 74,4 km towards I-580 E / CA-24 / Hayward-Stockton
- 00:50 817,6 km Keep LEFT onto I-205 for 21,7 km towards I-205 / Tracy / Stockton
- 01:01 839,3 km Take Ramp onto I-5 for 3,4 km
- 01:03 842,7 km At exit 461, take Ramp (RIGHT) onto CA-120 for 10,1 km towards CA-120 / Sonora / Manteca
- 01:08 852,8 km Take Ramp (LEFT) onto CA-120 [CA-99] for 2,7 km towards CA-99 / CA-120 N / Sacramento / Sonora
- 01:11 855,5 km At exit 242, keep RIGHT onto Ramp for 0,3 km towards CA-120 E / Yosemite Ave / Sonora
- 01:11 855,8 km Turn RIGHT (East) onto CA-120 [E Yosemite Ave] for 31,9 km
- 01:34 887,8 km Turn LEFT (East) onto CA-108 [CA-120] for 40,2 km
- 01:59 928,0 km Turn RIGHT (South) onto CA-120 [State Highway 120] for 71,0 km



02:46	999,0 km	*Toll road* *Tollbooth* Stay on CA-120 [Big Oak Flat Rd] (South) for 12,5 km
03:01	1011,4 km	*Toll road* Bear RIGHT (East) onto Big Oak Flat Rd for 15,4 km
03:15	1026,8 km	*Toll road* Turn LEFT (East) onto CA-140 [Big Oak Flat Rd] for 2,9 km
03:18	1029,7 km	*Toll road* Bear RIGHT (East) onto Local road(s) for 40 m
03:18	1029,8 km	*Toll road* Turn RIGHT (South) onto CA-41 [Wawona Rd] for 14,8 km
03:32	1044,6 km	*Toll road* Turn LEFT (East) onto Glacier Point Rd for 25,0 km
04:10	1069,6 km	8 Arrive Glacier Point Rd, Yosemite National Park, CA 95389 End of day
DAY 9		
00:00	1069,6 km	*Toll road* Depart Glacier Point Rd, Yosemite National Park, CA 95389 on Glacier Point Rd (South) for 25,0 km
00:36	1094,7 km	*Toll road* Turn LEFT (South) onto CA-41 [Wawona Rd] for 27,3 km
01:03	1122,0 km	*Toll road* Turn RIGHT to stay on CA-41 [Wawona Rd] for 50 m
01:03	1122,0 km	Stay on CA-41 [Wawona Rd] (South-East) for 89,8 km
02:02	1211,9 km	At exit 132, keep RIGHT onto Ramp for 0,6 km towards Shaw Ave / Clovis
02:02	1212,4 km	Turn RIGHT (West) onto E Shaw Ave for 0,3 km
02:03	1212,7 km	Road name changes to Local road(s) for 20 m
02:03	1212,8 km	Road name changes to W Shaw Ave for 3,9 km
02:08	1216,7 km	9 Arrive Piccadilly Inn [2305 W Shaw Ave, Fresno CA 93711, United States, Tel: +(1)-559-2263850] End of day
DAY 10		
00:00	1216,7 km	Depart Piccadilly Inn [2305 W Shaw Ave, Fresno CA 93711, United States, Tel: +(1)-559-2263850] on Local road(s) (West) for 90 m
00:00	1216,8 km	Turn LEFT (East) onto W Shaw Ave for 4,0 km
00:04	1220,8 km	Road name changes to Local road(s) for 20 m
00:05	1220,8 km	Road name changes to E Shaw Ave for 0,3 km



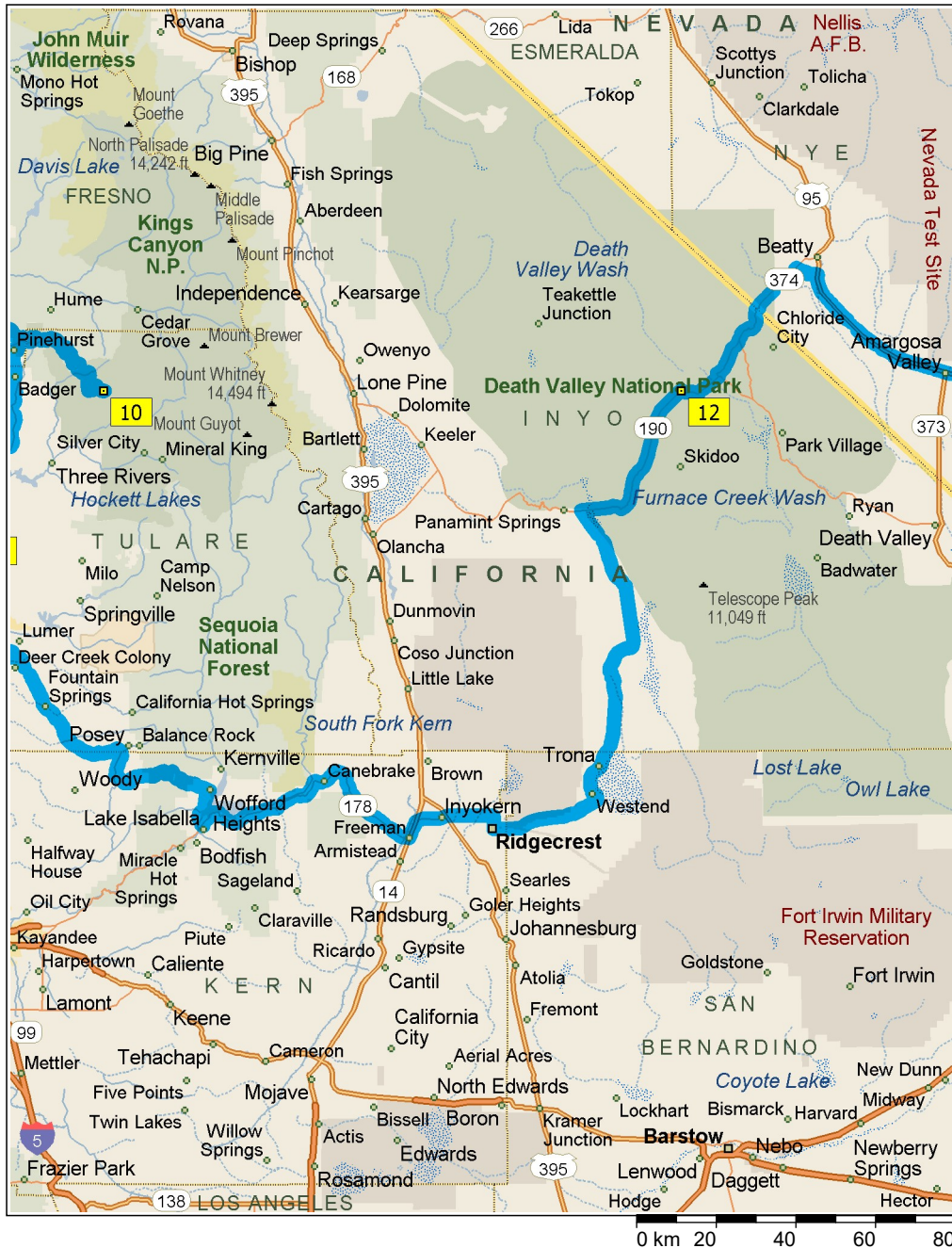
00:06	1221,0 km	Take Ramp (RIGHT) onto CA-41 [Yosemite Fwy] for 5,6 km towards CA-41 S
00:09	1226,6 km	At exit 128, keep RIGHT onto Ramp for 0,4 km towards CA-180 / Airport / Kings Canyon / Mendota
00:10	1227,0 km	Take Ramp (LEFT) onto CA-180 [Sequoia-Kings Canyon Fwy] for 30,4 km towards CA-180 E / Kings Canyon
00:27	1257,3 km	Turn LEFT (East) onto CA-180 [E Kings Canyon Rd] for 41,4 km
00:54	1298,7 km	Keep STRAIGHT onto CA-180 [Kings Canyon Rd] for 8,9 km
01:00	1307,7 km	Keep STRAIGHT onto CA-180 [Kings Canyon Scenic Byway] for 4,6 km
01:04	1312,3 km	*Toll road* Stay on CA-180 [Kings Canyon Scenic Byway] (North) for 1,7 km
01:06	1313,9 km	*Toll road* Turn RIGHT (South-East) onto Generals Hwy for 9,9 km
01:14	1323,9 km	Stay on Generals Hwy (East) for 11,2 km
01:22	1335,0 km	*Toll road* Stay on Generals Hwy (South) for 16,0 km
01:37	1351,0 km	Turn LEFT (West) onto Local road(s) for 0,4 km
01:38	1351,4 km	10 At Sequoia National Park, return East on Local road(s) for 0,4 km
01:39	1351,8 km	*Toll road* Turn LEFT (West) onto Generals Hwy for 16,0 km
01:54	1367,7 km	Stay on Generals Hwy (North) for 11,2 km
02:02	1378,9 km	*Toll road* Stay on Generals Hwy (West) for 9,9 km
02:10	1388,8 km	*Toll road* Turn LEFT (West) onto CA-180 [Kings Canyon Scenic Byway] for 1,7 km
02:13	1390,5 km	Stay on CA-180 [Kings Canyon Scenic Byway] (South-East) for 4,6 km
02:17	1395,1 km	Keep STRAIGHT onto CA-180 [Kings Canyon Rd] for 1,1 km
02:17	1396,2 km	Turn LEFT (South) onto CA-245 [Pinehurst] for 7,2 km
02:25	1403,4 km	Keep STRAIGHT onto CA-245 [Badger Rd] for 1,9 km
02:27	1405,3 km	Keep STRAIGHT onto CA-245 [S CA-245] for 6,2 km
02:34	1411,5 km	Bear LEFT (East) onto CA-245 [Badger Rd] for 3,7 km
02:36	1415,2 km	Bear LEFT (South) onto CR-J21 [Dry Creek Dr] for 28,6 km



02:59	1443,9 km	Turn LEFT (East) onto CA-216 [Lomitas Dr] for 0,9 km
03:00	1444,8 km	Turn RIGHT (South) onto CA-198 [Sierra Dr] for 5,9 km
03:05	1450,7 km	Keep STRAIGHT onto CA-198 [Avenue 296] for 0,8 km
03:06	1451,5 km	Keep STRAIGHT onto CA-198 [Sierra Dr] for 3,2 km
03:08	1454,8 km	Keep STRAIGHT onto CA-198 [Avenue 296] for 4,8 km
03:11	1459,6 km	Turn LEFT (South) onto CR-J27 [N Kaweah Ave] for 10 m
03:11	1459,6 km	Road name changes to CA-65 [CR-J27] for 4,3 km
03:14	1463,9 km	11 Arrive Best Western-Exeter Inn & Suites [805 S Kaweah Ave, Exeter CA 93221, United States, Tel: +(1)-559-5928118]
		End of day

DAY 11

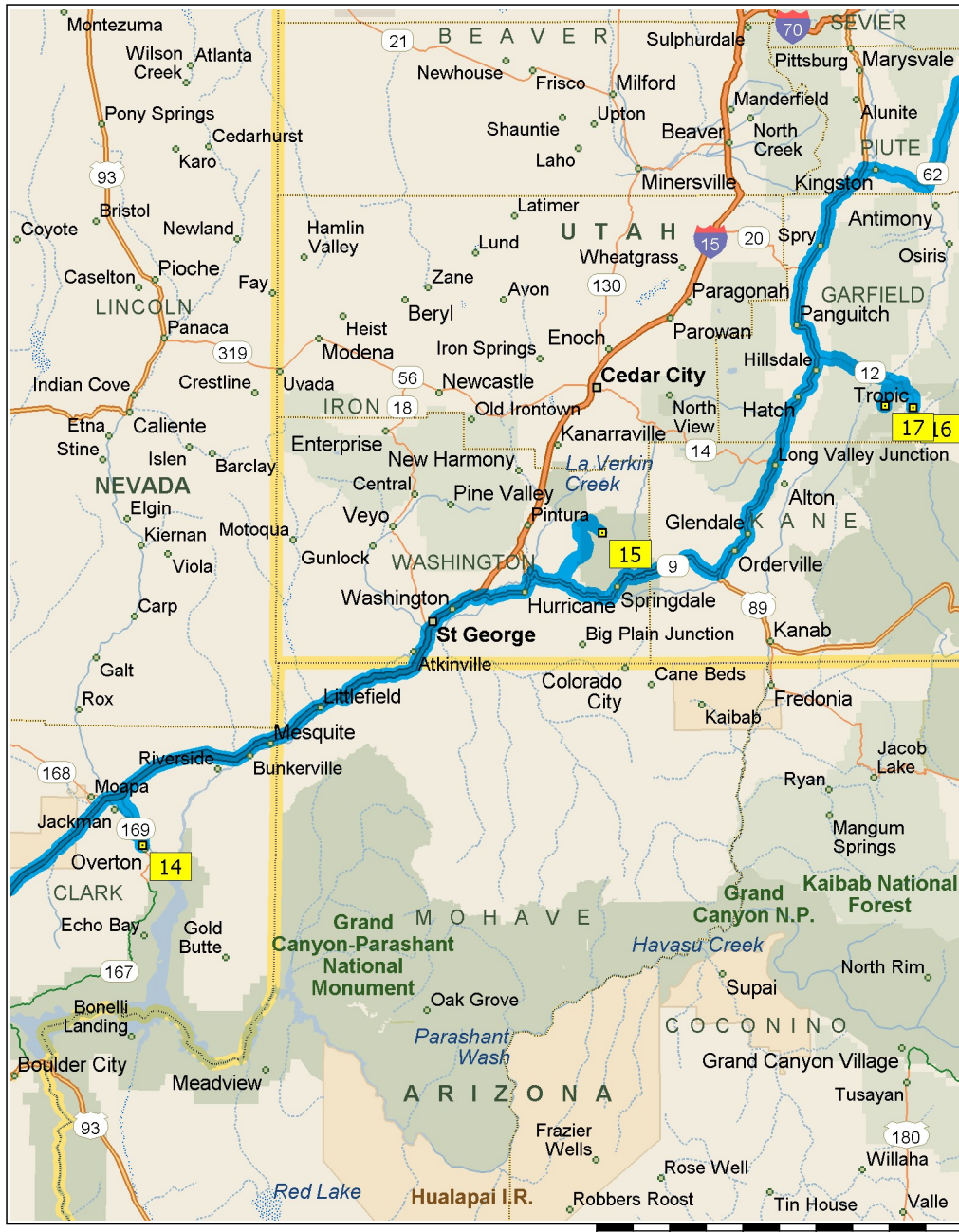
00:00	1463,9 km	Depart Best Western-Exeter Inn & Suites [805 S Kaweah Ave, Exeter CA 93221, United States, Tel: +(1)-559-5928118] on CA-65 [CR-J27] (South) for 8,6 km
00:05	1472,4 km	Turn LEFT (East) onto CA-65 [Avenue 232] for 25,7 km
00:19	1498,1 km	Turn LEFT (East) onto Avenue 124 for 2,8 km
00:21	1500,9 km	Turn RIGHT (South) onto Road 252 for 1,6 km
00:23	1502,5 km	Road name changes to Avenue 116 for 2,3 km
00:25	1504,8 km	Road name changes to Road 264 for 1,4 km
00:27	1506,2 km	Keep STRAIGHT onto Road 264 [Old Stage Rd] for 3,1 km
00:29	1509,4 km	Road name changes to CR-J22 [Old Stage Rd] for 8,9 km
00:35	1518,3 km	Keep STRAIGHT onto CR-J22 [Mountain Road 109] for 50 m
00:35	1518,3 km	Keep RIGHT onto Mountain Road 109 [Old Stage Dr] for 12,6 km
00:44	1531,0 km	Road name changes to Old Stage Rd [Old Stage Coach Rd] for 10,7 km
00:51	1541,6 km	Bear RIGHT (East) onto Old Stage Rd [White River Rd] for 0,5 km
00:52	1542,1 km	Bear LEFT (East) onto White River Rd [Old Stage Rd] for 3,7 km
00:54	1545,9 km	Road name changes to Jack Ranch Dr [Jack Ranch Rd] for 7,5 km
00:59	1553,4 km	Turn LEFT (South) onto White River Rd for 1,8 km



01:02	1555,1 km	Turn LEFT (East) onto CA-155 [Evans Rd] for 32,6 km
01:24	1587,7 km	Turn RIGHT (South) onto CA-155 [Wofford Blvd] for 2,0 km
01:26	1589,8 km	Keep STRAIGHT onto CA-155 [Highway 155] for 8,4 km
01:31	1598,2 km	Keep STRAIGHT onto CA-155 [Kernville Rd] for 0,1 km
01:31	1598,3 km	Road name changes to Kernville Rd [Highway 155] for 0,1 km
01:32	1598,5 km	Bear RIGHT (East) onto Kernville Rd for 0,1 km
01:32	1598,6 km	Keep STRAIGHT onto Kernville Rd [Highway 155] for 0,1 km
01:32	1598,7 km	Turn LEFT (North) onto Lake Isabella Blvd for 2,3 km
01:35	1601,0 km	Turn RIGHT (North-East) onto CA-178 [Highway 178] for 68,2 km
02:20	1669,1 km	Turn LEFT (North) onto CA-14 [CA-178] for 4,5 km
02:22	1673,6 km	Keep RIGHT onto Local road(s) for 0,1 km
02:22	1673,7 km	Bear RIGHT (East) onto CA-178 [W Inyokern Rd] for 19,6 km
02:36	1693,4 km	Turn RIGHT (South) onto CA-178 [N China Lake Blvd] for 3,2 km
02:40	1696,6 km	Turn LEFT (East) onto CA-178 [E Ridgecrest Blvd] for 4,0 km
02:43	1700,6 km	Keep STRAIGHT onto CA-178 for 11,0 km
02:50	1711,6 km	Keep STRAIGHT onto CA-178 [Trona Rd] for 11,9 km
02:58	1723,5 km	Road name changes to Trona Rd for 15,3 km
03:10	1738,8 km	Road name changes to Trona Wildrose Rd for 46,1 km
03:40	1784,9 km	Turn LEFT (West) onto Panamint Valley Rd for 22,5 km
03:55	1807,4 km	Turn RIGHT (East) onto CA-190 [Death Valley Scenic Byway] for 45,5 km
04:21	1852,8 km	12 Arrive Death Valley National Park - Stovepipe Wells End of day
DAY 12		
00:00	1852,8 km	Depart Death Valley National Park - Stovepipe Wells on CA-190 [Death Valley Scenic Byway] (East) for 11,2 km
00:07	1864,0 km	Turn LEFT (North-West) onto North Hwy for 0,9 km
00:07	1865,0 km	Turn RIGHT (East) onto Daylight Pass Rd for 21,3 km
00:24	1886,3 km	Entering Nevada



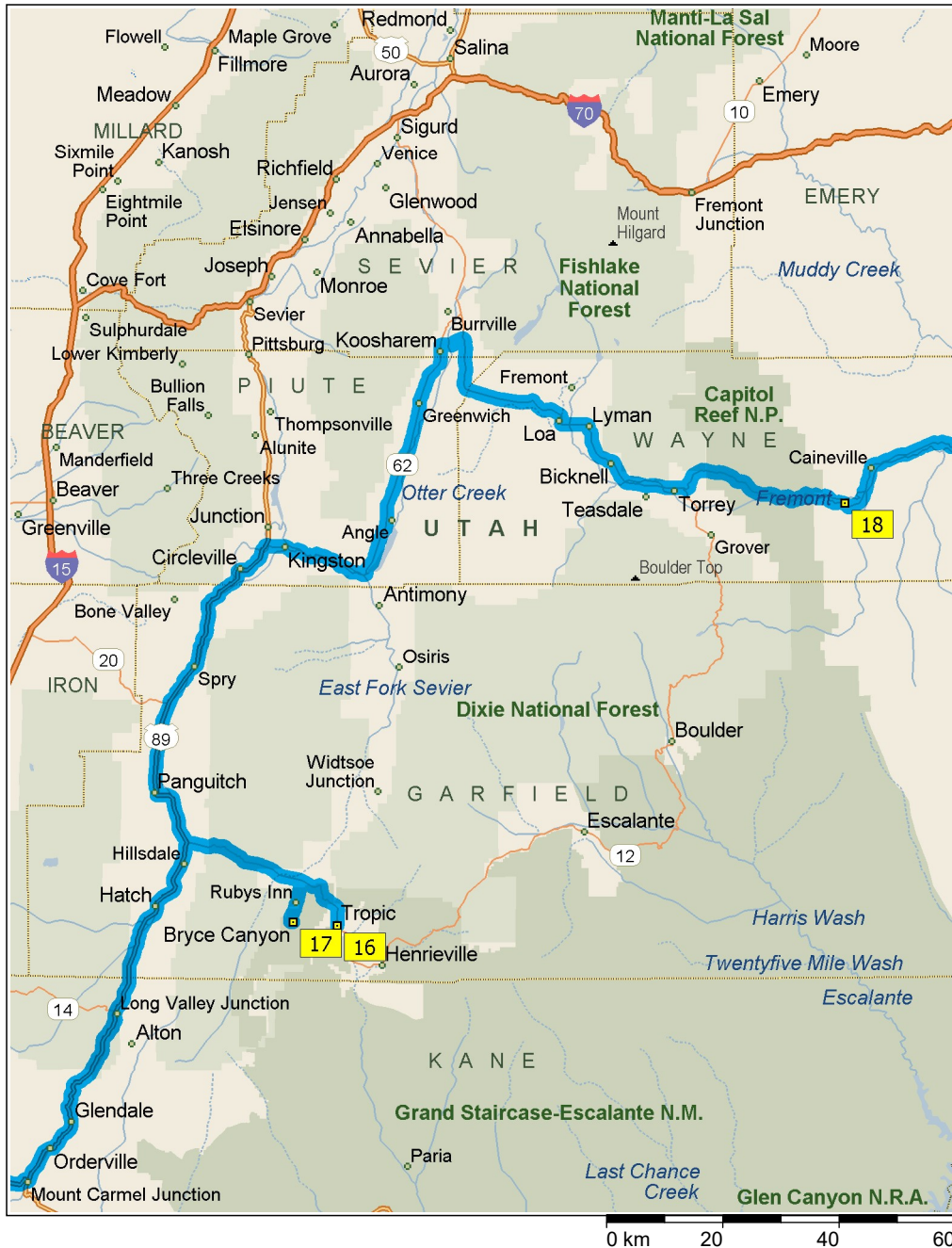
00:24	1886,3 km	Road name changes to NV-374 for 14,6 km
00:34	1900,8 km	Turn RIGHT (South-East) onto Airport Rd for 5,9 km
00:41	1906,7 km	Turn RIGHT (South) onto US-95 for 180,6 km
02:18	2087,3 km	Keep RIGHT onto Ramp for 0,8 km towards I-15 S / Los Angeles
02:18	2088,1 km	Take Ramp (LEFT) onto I-15 for 7,7 km
02:23	2095,9 km	At exit 38B, take Ramp onto NV-592 [E Flamingo Rd] for 0,8 km towards Flamingo Road East
02:24	2096,7 km	Keep STRAIGHT onto NV-592 [W Flamingo Rd] for 0,6 km
02:24	2097,3 km	Take Local road(s) (RIGHT) onto NV-604 [S Las Vegas Blvd] for 0,4 km
02:26	2097,7 km	13 Arrive Jockey End of day
DAY 13		
00:00	2097,7 km	Depart Jockey on Bellagio Dr (East) for 30 m
00:00	2097,8 km	Turn LEFT (North) onto NV-604 [S Las Vegas Blvd] for 0,4 km
00:01	2098,2 km	Turn LEFT (West) onto NV-592 for 20 m
00:01	2098,2 km	Keep STRAIGHT onto NV-592 [W Flamingo Rd] for 0,6 km
00:02	2098,8 km	Take Ramp (RIGHT) onto I-15 for 89,0 km towards I-15 N / Las Vegas / Salt Lake
00:50	2187,8 km	At exit 93, turn RIGHT onto Ramp for 0,4 km towards NV-169 / Logandale / Overton
00:50	2188,2 km	Keep RIGHT to stay on Ramp for 40 m towards Logandale / Overton
00:50	2188,3 km	Bear RIGHT (South) onto NV-169 [N Moapa Valley Blvd] for 16,8 km
01:02	2205,1 km	Turn LEFT (North) onto Lapoint St for 0,1 km
01:03	2205,2 km	14 Arrive North Shore Inn at Lake Mead End of day
DAY 14		
00:00	2205,2 km	Depart North Shore Inn at Lake Mead on Lapoint St (South) for 0,1 km



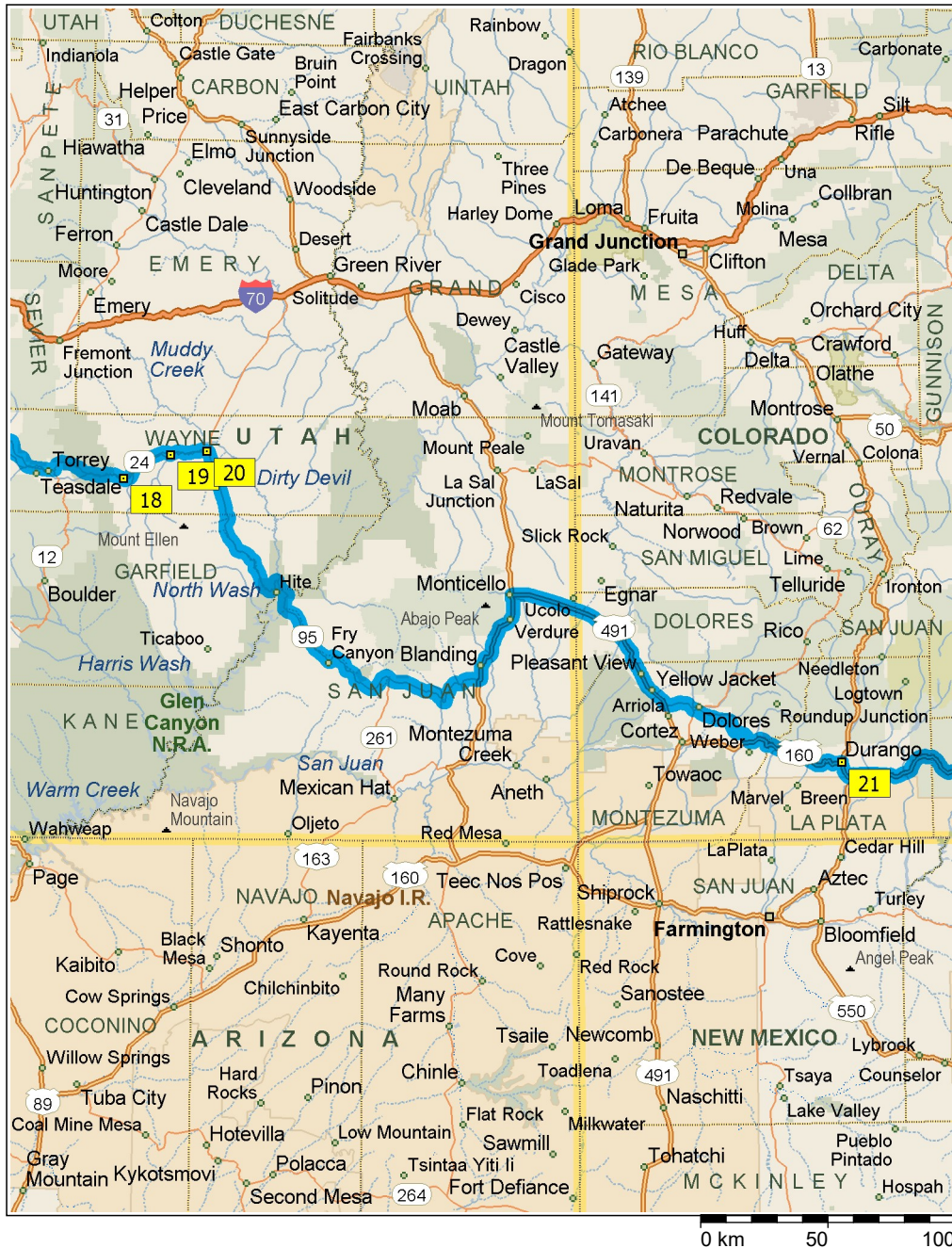
Check your departure time; the next stop is in a different time zone.

- 00:00 2205,3 km Turn RIGHT (West) onto NV-169 [N Moapa Valley Blvd] for 16,8 km
- 00:12 2222,1 km Take Ramp (RIGHT) onto I-15 for 120,8 km towards Salt Lake
- 00:37 2270,2 km Entering Arizona
- 01:04 2317,5 km Entering Utah
- 01:17 2342,9 km At exit 16, turn RIGHT onto Ramp for 0,3 km towards UT-9 E / Hurricane
- 01:17 2343,2 km Keep RIGHT to stay on Ramp for 0,3 km towards Hurricane
- 01:17 2343,4 km Bear RIGHT (South-East) onto UT-9 [W State St] for 19,5 km
- 01:32 2363,0 km Keep RIGHT onto Local road(s) for 0,1 km
- 01:32 2363,1 km Keep STRAIGHT onto UT-9 [W 500 N] for 10,0 km
- 01:38 2373,1 km Turn LEFT (North) onto Kolob Rd [Kolob Terrace Rd] for 0,5 km
- 01:39 2373,6 km Keep STRAIGHT onto Kolob Rd [Kolob Reservoir Rd] for 0,6 km
- 01:40 2374,2 km Keep STRAIGHT onto Kolob Rd [Kolob Reservoir Rd] for 24,1 km
Check local time; this stop is in a different time zone.
- 02:07 2398,4 km Bear LEFT (East) onto Local road(s) for 3,3 km
- 02:13 2401,7 km **15** Arrive Zion National Park
End of day
- DAY 16**
- 00:00 2401,7 km Depart Zion National Park on Local road(s) (West) for 3,3 km
- 00:06 2405,0 km Bear RIGHT (North-West) onto Kolob Rd [Kolob Reservoir Rd] for 24,6 km
- 00:34 2429,7 km Keep STRAIGHT onto Kolob Rd [Kolob Reservoir Rd] for 0,1 km
- 00:34 2429,8 km Keep STRAIGHT onto Kolob Rd [Kolob Terrace Rd] for 0,5 km
- 00:34 2430,3 km Turn LEFT (East) onto UT-9 [E 200 N] for 22,6 km
- 00:52 2452,9 km *Toll road* *Tollbooth* Stay on UT-9 [Zion Mount Carmel Hwy] (North) for 18,2 km
- 01:09 2471,1 km Stay on UT-9 [Zion Mount Carmel Hwy] (North-East) for 21,0 km
- 01:22 2492,1 km Turn LEFT (North-East) onto US-89 [S State St] for 69,5 km

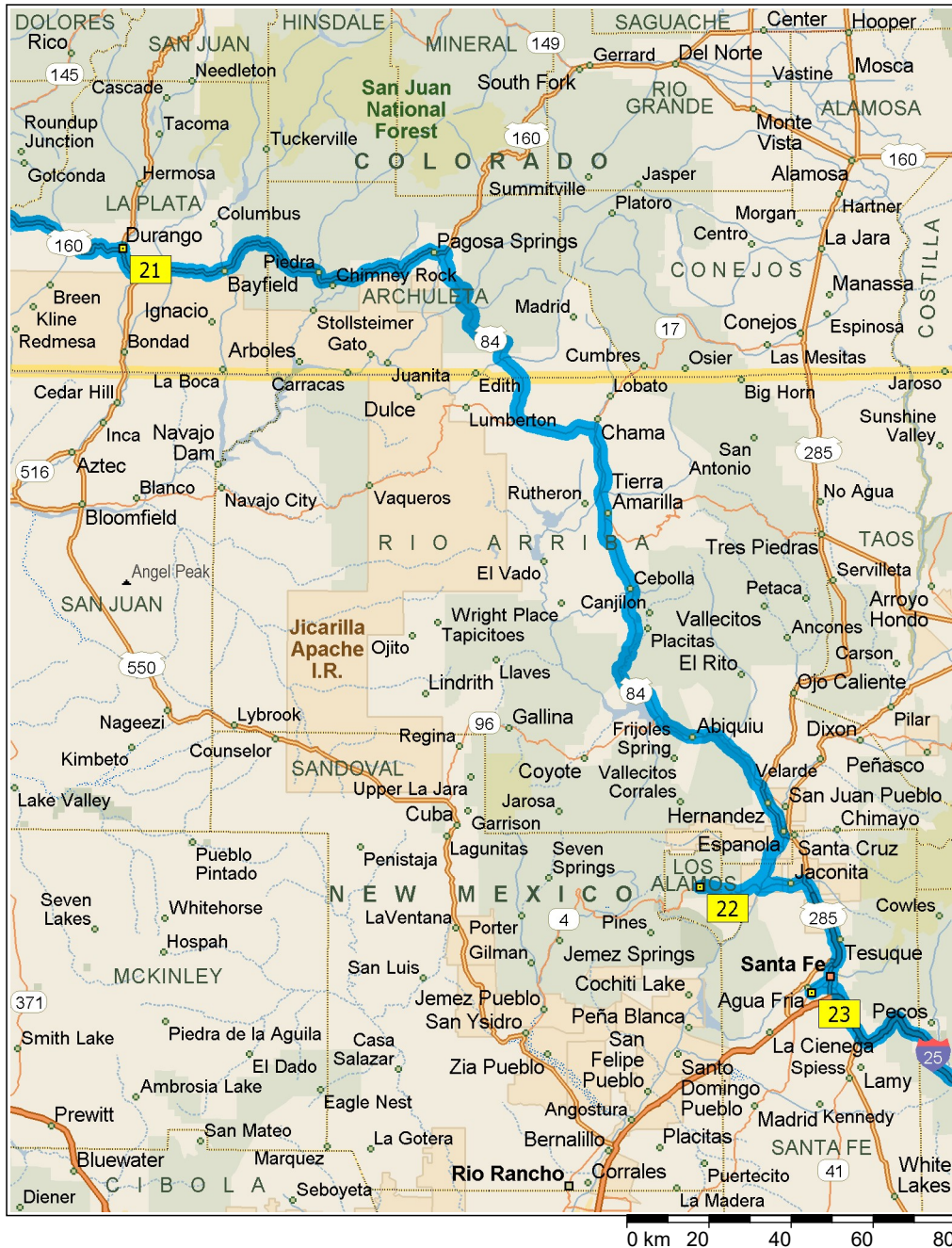
Copyright © and (P) 1988–2012 Microsoft Corporation and/or its suppliers. All rights reserved. <http://www.microsoft.com/streets/>
 Certain mapping and direction data © 2012 NAVTEQ. All rights reserved. The Data for areas of Canada includes information taken with permission from Canadian authorities, including: © Her Majesty the Queen in Right of Canada, © Queen's Printer for Ontario. NAVTEQ and NAVTEQ ON BOARD are trademarks of NAVTEQ. © 2012 Tele Atlas North America, Inc. All rights reserved. Tele Atlas and Tele Atlas North America are trademarks of Tele Atlas, Inc. © 2012 by Applied Geographic Solutions. All rights reserved. Portions © Copyright 2012 by Woodall Publications Corp. All rights reserved.



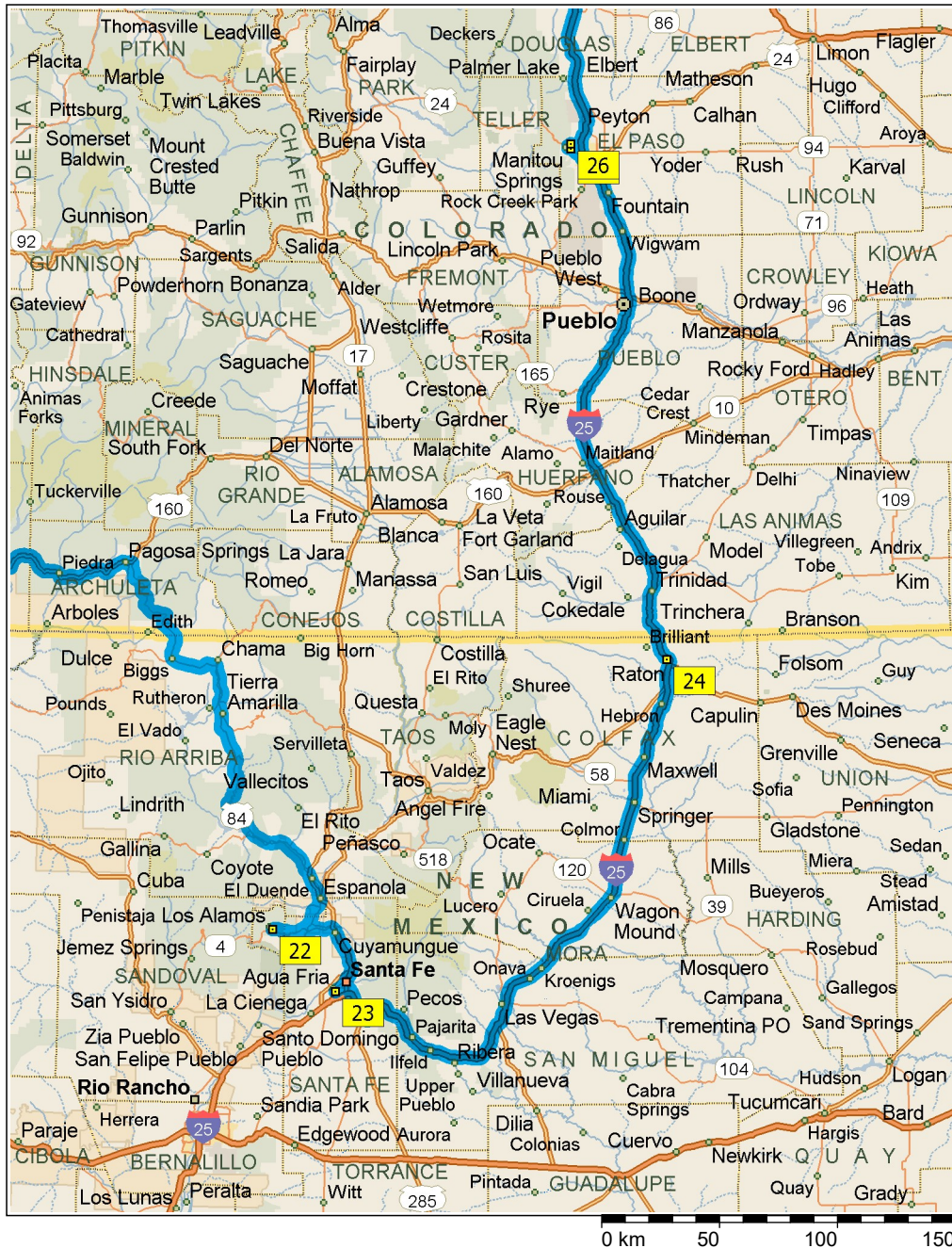
02:03	2561,5 km	Keep RIGHT onto Local road(s) for 0,1 km
02:03	2561,6 km	Bear RIGHT (East) onto UT-12 [E Highway 12] for 34,1 km
02:26	2595,8 km	16 Arrive Bryce Pioneer Village - Tropic End of day
DAY 17		
00:00	2595,8 km	Depart Bryce Pioneer Village - Tropic on UT-12 [S Main St] (North) for 12,3 km
00:08	2608,1 km	Turn LEFT (South-West) onto UT-63 [N Main St] for 2,1 km
00:10	2610,2 km	Keep STRAIGHT onto UT-63 [S Main St] for 0,2 km
00:11	2610,4 km	Keep STRAIGHT onto UT-63 [Highway 63] for 2,0 km
00:13	2612,3 km	Keep STRAIGHT onto UT-63 [Bryce Canyon NP Rd] for 1,8 km
00:15	2614,1 km	*Toll road* Stay on UT-63 [Bryce Canyon NP Rd] (South) for 1,4 km
00:16	2615,6 km	Turn LEFT (East) onto Local road(s) for 0,5 km
00:17	2616,0 km	17 At Bryce Canyon, return West on Local road(s) for 0,5 km
00:18	2616,5 km	*Toll road* Turn RIGHT (North) onto UT-63 [Bryce Canyon NP Rd] for 1,4 km
00:20	2618,0 km	Stay on UT-63 [Bryce Canyon NP Rd] (North) for 1,8 km
00:22	2619,8 km	Keep STRAIGHT onto UT-63 [Highway 63] for 2,0 km
00:24	2621,7 km	Keep STRAIGHT onto UT-63 [S Main St] for 0,2 km
00:25	2621,9 km	Keep STRAIGHT onto UT-63 [N Main St] for 2,1 km
00:26	2624,0 km	Turn LEFT (West) onto UT-12 [A Journey Through Time Bywy-Hwy 12] for 21,9 km
00:41	2645,9 km	Keep RIGHT onto Local road(s) for 0,1 km
00:41	2646,0 km	Bear RIGHT (North) onto US-89 [S Highway 89] for 11,0 km
00:47	2657,0 km	Turn RIGHT (North) onto US-89 [N Main St] for 50,6 km
01:16	2707,6 km	Turn RIGHT (East) onto UT-62 [W Highway 62] for 19,9 km
01:28	2727,5 km	Turn LEFT (North) onto UT-62 [N Highway 62] for 42,4 km
01:52	2769,9 km	Turn RIGHT (East) onto Brown Ln [Browns Ln] for 2,0 km
01:55	2771,9 km	Bear LEFT (East) onto Brown Ln for 2,3 km
01:57	2774,2 km	Turn RIGHT (South) onto UT-24 [Highway 24] for 90,5 km



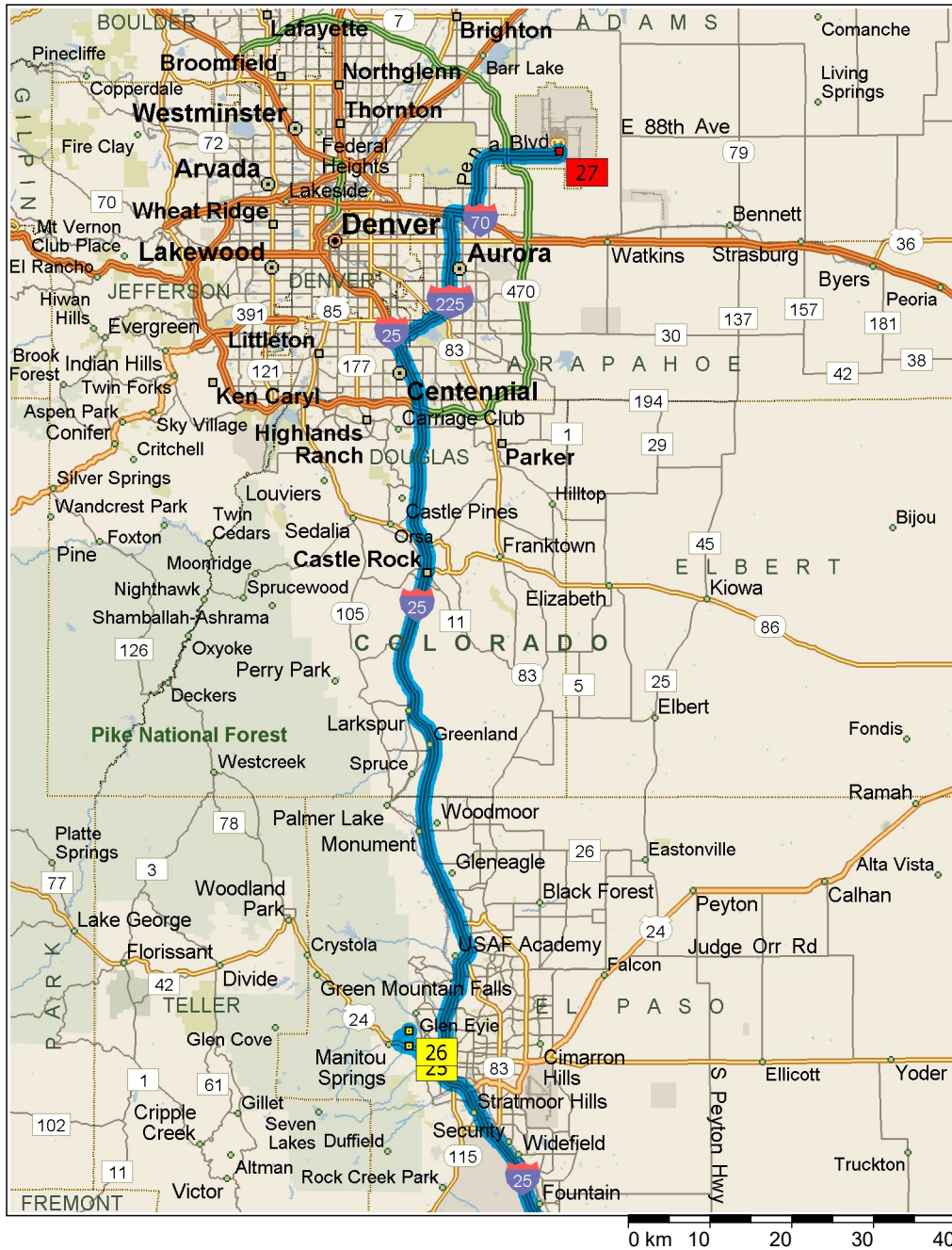
02:57	2864,7 km	Turn LEFT (North-East) onto E Hartnet Cathedral Rd [Cathedral Valley Rd] for 0,5 km
02:58	2865,2 km	18 At E Hartnet Cathedral Rd, Hanksville, UT 84734, return West on E Hartnet Cathedral Rd [Cathedral Valley Rd] for 0,5 km
02:59	2865,8 km	Turn LEFT (East) onto UT-24 [E Highway 24] for 25,4 km
03:13	2891,2 km	19 Arrive Blue Valley Domes End of day
DAY 19		
00:00	2891,2 km	Depart Blue Valley Domes on UT-24 (East) for 15,2 km
00:08	2906,4 km	20 At Hanksville, visit moonscape, stay on UT-24 [E 100 N] (East) for 0,5 km
00:09	2907,0 km	Bear RIGHT (South-East) onto UT-95 [N Highway 95] for 195,6 km
01:57	3102,6 km	Turn LEFT (East) onto US-191 [S Highway 191] for 6,4 km
02:02	3109,0 km	Turn RIGHT (East) onto US-191 [E Center St] for 33,3 km
02:22	3142,3 km	Turn RIGHT (East) onto US-491 [E Center St] for 80,2 km
02:37	3169,7 km	Entering Colorado
03:06	3222,4 km	Turn LEFT (East) onto CO-184 [Colorado St] for 13,0 km
03:14	3235,4 km	Turn LEFT (North-East) onto CO-145 [RAILROAD Ave] for 1,4 km
03:15	3236,8 km	Turn RIGHT (South) onto CO-184 [Highway 184] for 5,3 km
03:18	3242,1 km	Keep STRAIGHT onto CO-184 for 1,0 km
03:19	3243,1 km	Keep STRAIGHT onto CO-184 [Highway 184] for 19,0 km
03:29	3262,1 km	Keep STRAIGHT onto CO-184 for 0,9 km
03:30	3263,0 km	Keep STRAIGHT onto CO-184 [Highway 184] for 1,3 km
03:31	3264,3 km	Keep STRAIGHT onto CO-184 for 0,2 km
03:31	3264,5 km	Keep STRAIGHT onto CO-184 [N Main St] for 0,4 km
03:31	3264,9 km	Turn LEFT (East) onto US-160 [CO-789] for 43,8 km
03:56	3308,7 km	Turn LEFT (North) onto US-550 [Camino del Rio] for 0,6 km
03:56	3309,3 km	Turn RIGHT (East) onto (W) 9th St [Town Plaza] for 0,2 km
03:57	3309,4 km	Keep STRAIGHT onto (W) 9th St for 0,2 km



03:58	3309,6 km	Turn LEFT (North) onto E 2nd Ave for 70 m
03:59	3309,7 km	21 Arrive Durango End of day
DAY 20		
00:00	3309,7 km	Depart Durango on E 2nd Ave (South) for 60 m
00:00	3309,7 km	Turn RIGHT (West) onto (E) 9th St for 0,3 km
00:01	3310,1 km	Turn LEFT (South) onto US-550 [Camino del Rio] for 0,6 km
00:02	3310,7 km	Keep STRAIGHT onto US-160 [US-550] for 97,0 km
01:05	3407,7 km	Keep RIGHT onto Local road(s) for 0,2 km
01:05	3407,9 km	Keep STRAIGHT onto US-84 [Highway 84] for 54,9 km
01:29	3452,8 km	Entering New Mexico
01:36	3462,8 km	Keep LEFT onto US-64 [US-84] for 19,9 km
01:49	3482,8 km	Keep RIGHT onto Local road(s) for 0,1 km
01:49	3482,9 km	Keep STRAIGHT onto US-64 [US-84] for 22,4 km
02:04	3505,3 km	Keep STRAIGHT onto US-84 for 93,0 km
03:03	3598,2 km	Road name changes to US-285 [US-84] for 12,6 km
03:11	3610,8 km	Bear RIGHT (South) onto NM-30 [Los Alamos Hwy] for 13,9 km
03:23	3624,7 km	Keep RIGHT onto Ramp for 0,4 km towards NM-502 W / Los Alamos
03:23	3625,1 km	Keep STRAIGHT onto NM-502 for 9,3 km
03:30	3634,4 km	Keep STRAIGHT onto NM-502 [East Rd] for 3,7 km
03:33	3638,1 km	Bear LEFT (West) onto NM-502 [Trinity Dr] for 1,6 km
03:34	3639,7 km	22 Arrive Los Alamos End of day
DAY 21		
00:00	3639,7 km	Depart Los Alamos on NM-502 [Trinity Dr] (East) for 1,6 km
00:01	3641,2 km	Bear RIGHT (East) onto NM-502 [East Rd] for 6,6 km
00:06	3647,8 km	Bear LEFT (East) onto NM-502 for 19,4 km
00:19	3667,3 km	Take Ramp (RIGHT) onto US-285 [US-84] for 26,7 km towards US-285 S / US-84 S / Santa Fe



- 00:35 3693,9 km Bear RIGHT (South-West) onto NM-14 [NM-510] for 5,8 km
- 00:41 3699,7 km Turn LEFT (South) onto Trailer Ranch RV Resort for 20 m
- 00:42 3699,7 km **23** Arrive Econo Lodge-Santa Fe [3470 Cerrillos Rd, Santa Fe NM 87507, United States, Tel: +(1)-505-4714000]
- End of day
- DAY 22**
- 00:00 3699,7 km Depart Econo Lodge-Santa Fe [3470 Cerrillos Rd, Santa Fe NM 87507, United States, Tel: +(1)-505-4714000] on NM-14 [Cerrillos Rd] (North-East) for 3,0 km
- 00:02 3702,8 km Bear RIGHT (East) onto Local road(s) for 70 m
- 00:03 3702,8 km Bear RIGHT (South) onto NM-466 [St Michaels Dr] for 6,0 km
- 00:07 3708,8 km Take Ramp (RIGHT) onto I-25 [US-285] for 275,2 km towards I-25 N / US-285 S / Clines Corners / Las Vegas
- 02:32 3984,0 km At exit 454, turn RIGHT onto Ramp for 0,4 km towards I-25-BL / Raton / 2nd Street
- 02:32 3984,5 km Turn LEFT (South-West) onto I-25 Blvd [US-87] for 1,3 km
- 02:34 3985,7 km **24** Arrive Raton Pass Inn [308 Canyon Dr, Raton NM 87740, United States, Tel: +(1)-575-4453641]
- End of day
- DAY 23**
- 00:00 3985,7 km Depart Raton Pass Inn [308 Canyon Dr, Raton NM 87740, United States, Tel: +(1)-575-4453641] on I-25 Blvd [US-87] (North-West) for 1,3 km
- 00:01 3987,0 km Take Ramp (LEFT) onto I-25 [US-87] for 236,9 km towards I-25 N / Trinidad
- 00:06 3996,5 km Entering Colorado
- 02:07 4223,9 km At exit 141, turn RIGHT onto Ramp for 0,2 km towards Pikes Peak / Manitou Spgs
- 02:07 4224,1 km Road name changes to Local road(s) for 20 m
- 02:07 4224,1 km Turn LEFT (West) onto US-24 [W Cimarron St] for 5,2 km
- 02:11 4229,3 km Turn RIGHT (North) onto Ridge Rd for 0,2 km
- 02:12 4229,4 km Turn LEFT (West) onto US-24 Blvd [W Colorado Ave] for 0,3 km
- 02:13 4229,7 km **25** Arrive Rainbow-Colorado Springs [3709 W Colorado Ave, Calhan CO 80904, United States, Tel: +(1)-719-6324551]



End of day

DAY 24

- 00:00 4229,7 km Depart Rainbow-Colorado Springs [3709 W Colorado Ave, Calhan CO 80904, United States, Tel: +(1)-719-6324551] on US-24 Blvd [W Colorado Ave] (West) for 0,4 km
- 00:00 4230,2 km Keep STRAIGHT onto US-24 Blvd [Manitou Ave] for 0,1 km
- 00:00 4230,3 km Turn RIGHT (North) onto Beckers Ln for 0,8 km
- 00:04 4231,1 km Merge onto Garden Ln for 0,6 km
- 00:08 4231,7 km Bear RIGHT (North-East) onto Garden Dr for 0,6 km
- 00:11 4232,3 km **26** At Garden of the Gods, return South on Garden Dr for 2,3 km
- 00:20 4234,6 km Turn RIGHT (South-West) onto El Paso Blvd, then immediately turn LEFT (South-East) onto Garden of the Gods PI [Garden of the Gods Rd] for 0,3 km
- 00:22 4234,9 km Take Ramp onto US-24 [Manitou Byp] for 6,5 km towards US-24 E
- 00:27 4241,4 km Turn LEFT (North) onto Local road(s) for 20 m
- 00:27 4241,4 km Take Ramp onto I-25 [US-87] for 94,5 km towards I-25 N / Denver
- 01:17 4335,9 km At exit 200, turn RIGHT onto Ramp for 0,6 km towards I-225 N / I-70 / Aurora / Airport / Limon
- 01:17 4336,5 km Take Ramp (LEFT) onto I-225 for 18,5 km towards I-225 N / I-70 / Limon
- 01:28 4354,9 km At exit 12B, take Ramp (RIGHT) onto I-70 [US-36] for 1,9 km towards I-70 E / Limon
- 01:29 4356,8 km At exit 284, turn RIGHT onto Ramp for 2,5 km towards Denver International Airport / Pena Blvd
- 01:31 4359,3 km Road name changes to Pena Blvd for 16,0 km
- 01:40 4375,3 km **27** Arrive Denver Int'l Airport [8500 Pena Blvd, Denver CO 80249, United States, Tel: +(1)-303-3422000]

Route summary

Total journey cost	? 302,11
Driving distance	4375,3 kilometers
Trip duration	22 days, 8 hours, 52 minutes
Driving time	1 day, 23 hours, 10 minutes
Crow's flight distance between all stops	3028,7 kilometers

Route segment details

From	To	Method	Distance	Driving time
Los Angeles International Airport	Redondo Pier Inn	Quickest	12,2 kilometers	12 minutes
Redondo Pier Inn	Tarzana Inn	Quickest	51,0 kilometers	33 minutes
Tarzana Inn	M.A.S.H. 4077 filming location	Quickest	29,6 kilometers	23 minutes
M.A.S.H. 4077 filming location	Ocean Palms Motel	Quickest	237,1 kilometers	2 hours, 18 minutes
Ocean Palms Motel	CAR PARKING --> BART-Daly ...	Quickest	387,9 kilometers	3 hours, 29 minutes
CAR PARKING --> BART-Daly ...	Club Donatello	Quickest	13,9 kilometers	12 minutes
Club Donatello	Glacier Point Rd, Yosemite Natio...	Quickest	338,1 kilometers	4 hours, 10 minutes
Glacier Point Rd, Yosemite Natio...	Piccadilly Inn	Quickest	147,0 kilometers	2 hours, 8 minutes
Piccadilly Inn	Sequoia National Park	Quickest	134,7 kilometers	1 hour, 38 minutes
Sequoia National Park	Best Western-Exeter Inn & Suites	Quickest	112,5 kilometers	1 hour, 36 minutes
Best Western-Exeter Inn & Suites	Death Valley National Park - Sto...	Quickest	389,0 kilometers	4 hours, 21 minutes
Death Valley National Park - Sto...	Jockey	Quickest	244,9 kilometers	2 hours, 26 minutes
Jockey	North Shore Inn at Lake Mead	Quickest	107,5 kilometers	1 hour, 3 minutes
North Shore Inn at Lake Mead	Zion National Park	Quickest	196,5 kilometers	2 hours, 13 minutes
Zion National Park	Bryce Pioneer Village - Tropic	Quickest	194,1 kilometers	2 hours, 26 minutes
Bryce Pioneer Village - Tropic	Bryce Canyon	Quickest	20,3 kilometers	17 minutes
Bryce Canyon	E Hartnet Cathedral Rd, Hanksvi...	Quickest	249,2 kilometers	2 hours, 41 minutes
E Hartnet Cathedral Rd, Hanksvi...	Blue Valley Domes	Quickest	25,9 kilometers	15 minutes
Blue Valley Domes	Hanksville, visit moonscape	Quickest	15,2 kilometers	8 minutes
Hanksville, visit moonscape	Durango	Quickest	403,3 kilometers	3 hours, 50 minutes
Durango	Los Alamos	Quickest	330,0 kilometers	3 hours, 34 minutes
Los Alamos	Econo Lodge-Santa Fe	Quickest	60,1 kilometers	42 minutes
Econo Lodge-Santa Fe	Raton Pass Inn	Quickest	286,0 kilometers	2 hours, 34 minutes
Raton Pass Inn	Rainbow-Colorado Springs	Quickest	244,0 kilometers	2 hours, 13 minutes
Rainbow-Colorado Springs	Garden of the Gods	Quickest	2,6 kilometers	11 minutes
Garden of the Gods	Denver Int'l Airport	Quickest	143,0 kilometers	1 hour, 28 minutes

Distance by state/province

State/Province	Distance	Driving time
Arizona	47,3 kilometers	26 minutes
California	1883,8 kilometers	21 hours, 23 minutes
Colorado	661,9 kilometers	6 hours, 37 minutes
Nevada	383,9 kilometers	3 hours, 42 minutes
New Mexico	543,7 kilometers	5 hours, 28 minutes
Utah	844,6 kilometers	9 hours, 12 minutes